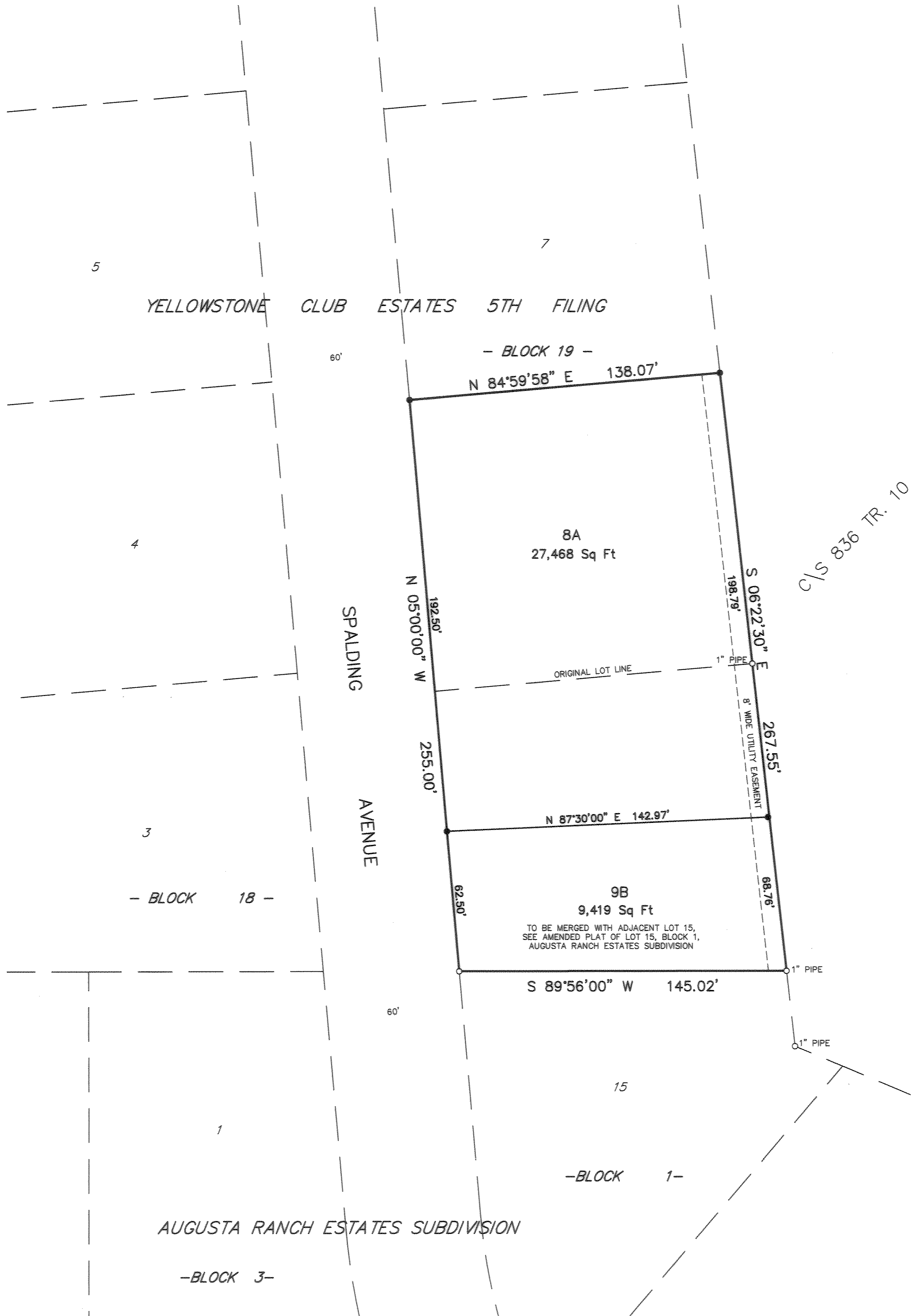


AMENDED PLAT OF LOTS 8 AND 9, BLOCK 19,
YELLOWSTONE CLUB ESTATES, 5th FILING
 SITUATED IN THE NW1/4 AND THE SW1/4 OF SECTION 30, T. 1 N., R. 25 E., P.M.M.
 BILLINGS, YELLOWSTONE COUNTY, MONTANA

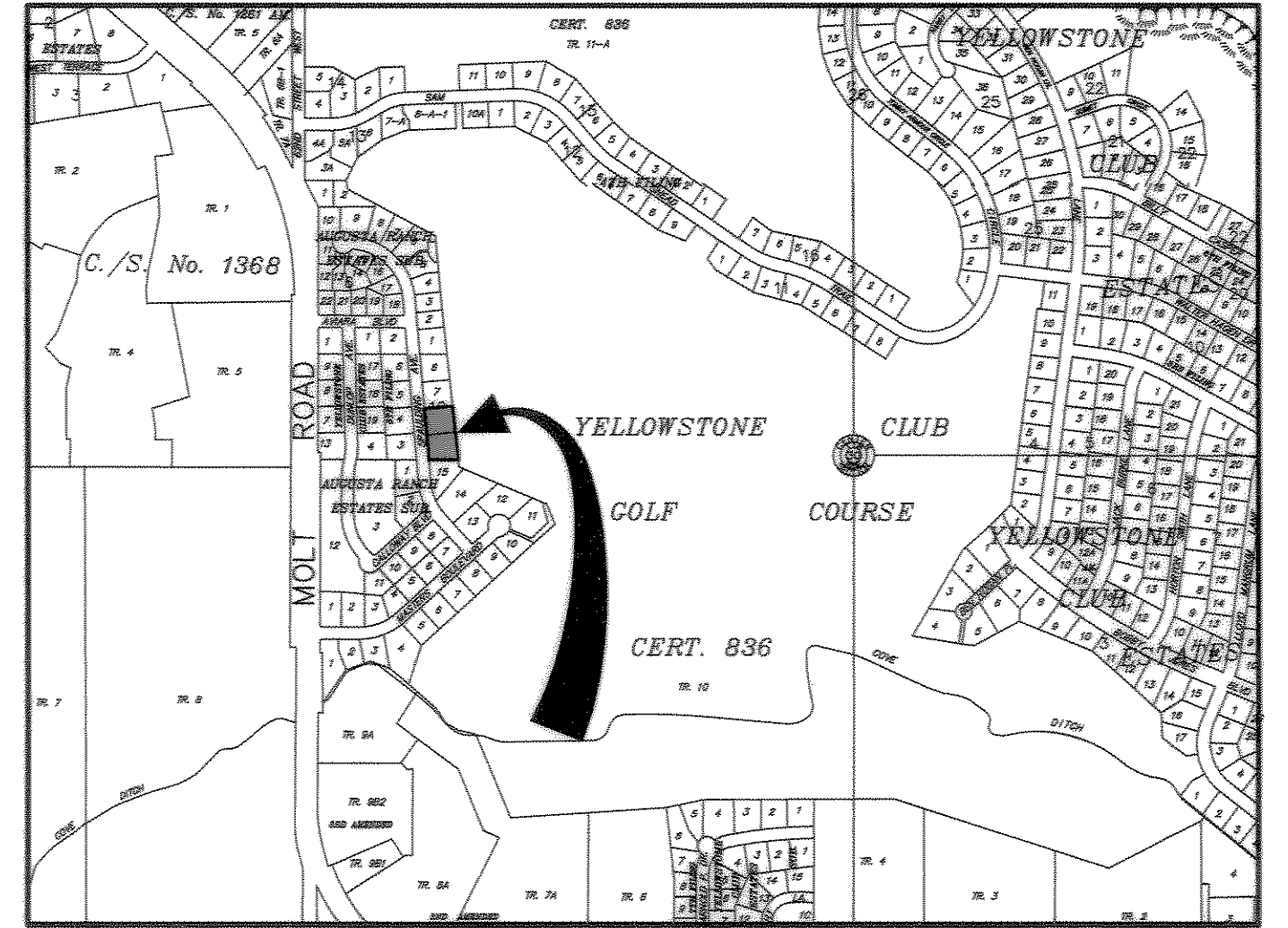
PREPARED FOR : JON USSIN
 PREPARED BY : ENGINEERING, INC.
 SCALE : 1" = 30'

AUGUST, 2007
 BILLINGS, MONTANA



BASIS OF BEARING : PLAT OF AUGUSTA RANCH ESTATES SUBDIVISION.

- o = FOUND SURVEY MONUMENT, REBAR WITH "ENGINEERING INC" CAP OR AS NOTED.
- = SET 5/8" X 18" REBAR AND CAP MARKED WITH THE LICENSE NUMBER OF THE UNDERSIGNED LAND SURVEYOR AND "ENGINEERING INC BILLINGS MT".



VICINITY MAP

LANDOWNERS STATEMENT - RELOCATION OF LOT LINES

The undersigned hereby certify that the purpose of this survey is to relocate the common lines between adjacent lots within existing subdivisions whereby the north one-half of LOT 9 will be forever merged with adjacent Lot 8, Block 19, Yellowstone Club Estates 5th Filing and LOT 9B as shown hereon will be forever merged with adjacent Lot 15, Block 1, Augusta Ranch Estates Subdivision. Therefore this survey is exempt from review as a subdivision pursuant to Sections 76-3-207(1)(d) and 76-3-207(1)(e), M.C.A.


This amended plat is not subject to review by the Department of Environmental Quality pursuant to ARM 17.36.605(2)(b) which exempts "a parcel that has no existing facilities for water supply, wastewater disposal or solid waste disposal other than those that were previously approved by the reviewing authority".

Craig M. McKenzie
 Craig M. McKenzie
Carol A. Korisek-McKenzie
 Carol A. Korisek-McKenzie

STATE OF MONTANA)
) : ss
 County of Yellowstone)

On this 9th day of October, 2007, before me, a Notary Public in and for the State of Montana, personally appeared Craig M. McKenzie and Carol A. Korisek-McKenzie, known to me to be the persons who signed the foregoing instrument and who acknowledged to me that they executed the same. Witness my hand and seal the day and year herein above written.

Nancy Johnson
 Notary Public in and for the State of Montana
 Printed Name Nancy Johnson
 Residing at Billings, MT 59102
 My commission expires 5 Sep 2008




Jon M. Ussin
 Jon M. Ussin
Sylvia L. Ussin
 Sylvia L. Ussin

STATE OF MONTANA)
) : ss
 County of Yellowstone)

On this 1st day of October, 2007, before me, a Notary Public in and for the State of Montana, personally appeared Jon M. Ussin and Sylvia L. Ussin, known to me to be the persons who signed the foregoing instrument and who acknowledged to me that they executed the same. Witness my hand and seal the day and year herein above written.

James A. Ussin
 Notary Public in and for the State of Montana
 Printed Name James A. Ussin
 Residing at Billings, MT 59102
 My commission expires March 28 2008



Dennis Menholt
 Dennis Menholt
Linda Menholt
 Linda Menholt

STATE OF MONTANA)
) : ss
 County of Yellowstone)

On this 5 day of October, 2007, before me, a Notary Public in and for the State of Montana, personally appeared Dennis Menholt and Linda Menholt, known to me to be the persons who signed the foregoing instrument and who acknowledged to me that they executed the same. Witness my hand and seal the day and year herein above written.

Linda K. Patridge
 Notary Public in and for the State of Montana
 Printed Name Linda K. Patridge
 Residing at Billings, MT 59102
 My commission expires March 28 2008



CERTIFICATE OF SURVEYOR


STATE OF MONTANA)
) : ss
 County of Yellowstone)

The undersigned, a Montana Registered Land Surveyor, being first duly sworn, deposes and says that during the month of August, 2007, a survey was performed under his supervision of a tract of land situated in the NW1/4 and SW1/4 of Section 30, T. 1 N., R. 25 E., P.M.M., Billings, Yellowstone County, Montana, said tract being more particularly described as follows, to wit:

Lot 8 and Lot 9 in Block 19 of Yellowstone Club Estates, 5th Filing according to the official plat thereof, on file in the office of the Clerk and Recorder of Yellowstone County, Montana, under Document No 680086; containing a gross and a net area of 36,887 square feet.


That the monuments found and set are of the character and occupy the positions shown hereon, that said survey and the plat hereof shows true and correct dimensions and that the plat conforms with the work on the ground.

ENGINEERING, INC.
 By: *Peter B. Krapp*
 Montana Registration No. 8377-S



Subscribed and sworn to before me, a Notary Public in and for the State of Montana, this 9th day of October, 2007.

Nancy Johnson
 Notary Public in and for the State of Montana
 Printed Name Nancy Johnson
 Residing at Billings, MT 59102
 My commission expires 5 Sep 2008



3444742
 Page: 1 of 1
 Yellowstone County SP 6.00 11/07/2007 11:53A



Related Plat 3444744

Merging Deed
 Document No. 3444745

ERRORS AND OMISSIONS REVIEW

I hereby certify that I have examined the annexed and foregoing plat for errors and omissions in computations and drawings.

James L. Eldred
 Examining Land Surveyor Date 10-16-07

CERTIFICATE OF COUNTY TREASURER

I hereby certify that all real property taxes and special assessments have been paid per 76-3-207(3), M.C.A.

Date: 10-30-2007
 Yellowstone County Treasurer
 By: *Deputy*
 Deputy

CERTIFICATE OF CITY ATTORNEY

This document has been reviewed by the City Attorney's office and is acceptable as to form.

Date: 10-24-07
 Reviewed by: *Arvid Brooks*